


COMNAP brings together the National Antarctic Programs of 29 countries (as at 01 May 2005):






YEAR-ROUND STATIONS OPERATED BY THE NATIONAL
ANTARCTIC PROGRAMS IN THE ANTARCTIC TREATY AREA,
SOUTH OF 60°

Polar Stereographic Projection

Polar Stereographic Projection
Compiled in May 2005
by
DataVision GIS Pty Ltd and Latitude Technologies Pty Ltd



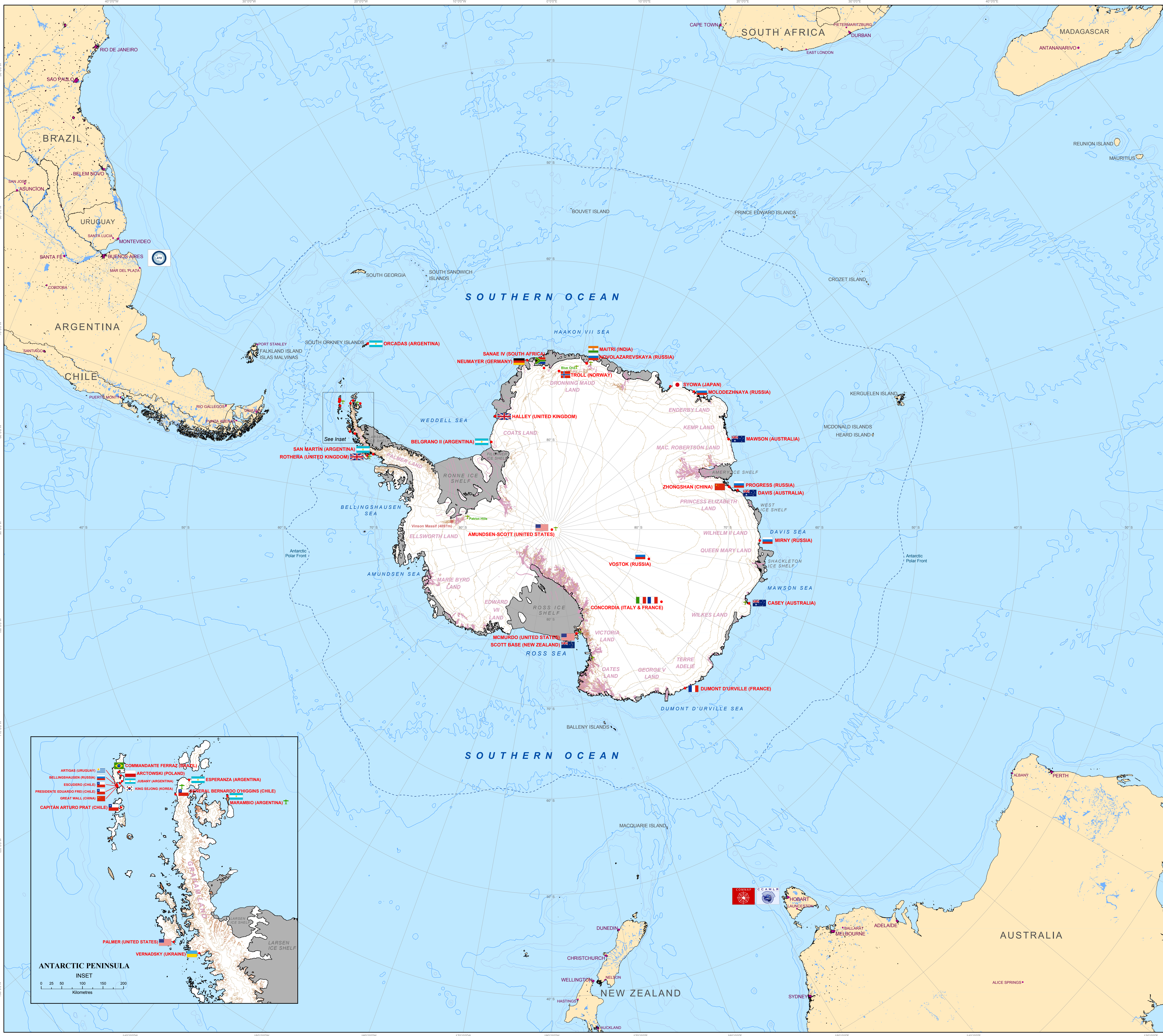
EU are European Union Members indirectly members of CCAMLR through the membership of the EU's European Community.

	The Secretariat of the Antarctic Treaty System (ATS) is in Buenos Aires, Argentina. Internet Address: http://www.ats.org.ar		The Secretariat of the Commission for the Conservation of Antarctic Marine Living Resources (CCAMLR) is in Hobart, Australia. Internet Address: http://www.ccamlr.org
	The Secretariat of the Council of Managers of National Antarctic Programs (COMNAP) is in Hobart, Australia. Internet Address: http://www.comnap.aq		The Secretariat of the Scientific Committee on Antarctic Research (SCAR) is in Cambridge, United Kingdom. Internet Address: http://www.scar.org

Operated by National Antarctic Programs in the Antarctic Treaty Area

Station	Operated by	Latitude	Longitude	Opened	Population	
					Winter Average	Peak
Anderson-Scott	United States	89°09.85'N	139°16.37'E	1996	NA	130
Antarctic	Poland	60°09.87'S	58°28.25'W	1977	12	40
Arctowski	Poland	67°54.00'S	57°54.00'W	1994	9	60
Bélgara-1	Argentina	77°42.48'S	34°37.62'W	1955	12	12
Bellinghams	Russia	60°11.16'S	89°57.85'W	1988	26	38
Bismarck	Russia	62°30.60'S	89°44.60'W	1987	27	40
Cecil	Australia	61°07.20'S	102°51.16'E	1969	20	20
Comodoro Ferrer	Brazil	63°00.00'S	103°22.47'W	1984	12	45
Concord	France & Italy	67°18.00'S	123°57.52'W	2005	12	45
Davis	Australia	68°34.63'S	77°30.38'E	1957	22	70
Dezhnev	France	64°40.00'N	15°00.00'E	1966	10	10
Diez	Chile	62°12.07'S	89°07.79'W	1994	2	33
Esperanza	Chile	67°33.10'S	69°59.77'W	1982	66	80
Geological Research Origins	United States	69°18.25'S	124°20.25'W	1948	44	44
Great Wall	China	62°12.98'S	89°57.73'W	1985	14	14
Halley	United Kingdom	75°46.00'S	20°52.00'W	1956	15	65
Jahangir	China	64°14.27'S	88°59.87'W	1982	20	20
King Sejong	Korea	62°12.45'S	84°23.20'W	1988	16	40
Koslov	India	61°14.16'S	89°00.00'W	1989	19	19
Maramba	Argentina	64°14.79'S	89°38.42'W	1989	85	105
Morse	Australia	67°36.20'S	42°12.20'E	1964	20	20
Murphy	United States	77°08.80'S	166°46.10'E	1985	16	16
Mory	Russia	63°33.12'S	93°50.80'E	1956	60	70
Neumayer	Germany	61°07.80'S	11°00.00'E	1981	9	50
Novolazarevskaya	Russia	70°46.42'S	81°16.81'E	1961	30	140
Orcadas	Argentina	64°43.33'S	44°44.20'W	1964	14	45
Palmer	United States	64°53.67'S	64°53.67'W	1969	20	20
Presidente Eduardo Frei	Chile	62°12.00'S	89°57.85'W	1969	70	120
Progres	Russia	69°24.17'S	10°32.12'E	1989	20	20
Romera	United Kingdom	67°54.47'S	48°07.20'W	1974	22	120
San Martin	Chile	69°07.73'S	70°08.20'W	1951	20	70
Sat	South Africa	62°14.00'S	24°45.00'E	1962	70	70
Scott Base	New Zealand	77°51.00'S	166°44.77'E	1957	10	10
Syowa	Japan	69°00.40'S	39°30.02'E	1957	40	110
Tsuyuki	Japan	72°00.12'S	23°16.03'E	1967	20	20
Vorzhynsky	Ukraine	66°14.72'S	64°14.40'W	1996	12	24
Vostok	Russia	78°28.00'S	106°40.00'E	1996	12	24
Vostok 2	China	72°02.27'S	76°29.22'E	1989	10	10

Notes:
(1) Original Belgrano Station opened 1955. Replaced by Belgrano II 1979.
(2) Initially opened in December 1957 for summer-only operation. Opened February 2005 for year-round operation.
(3) Original SANAIE Station opened 1992. SANAIE IV opened 1997, 200 km South of SANAIE I to III.
(4) Initially opened in February 1990 for summer-only operation. Opened 12 February 2005 for year-round operation.



Antarctic Topographic Data is from the following source:
 All Antarctic Topographic Data is supplied by Australian Antarctic Division.
 Topographical data is derived from the Antarctic Digital Database (Version 4). Features include Coastline, Contours, Glacier Flow Lines and Exposed Rock.
 Processed Airedale locations supplied by Air Transport Implementation.
 The Australian Antarctic Division can be contacted at:
 Australian Antarctic Division, Channel Highway, Kingston, Tasmania, 7050.
 Web: www.aad.gov.au Telephone: +61 3 6232 3200 Facsimile: +61 3 6232 3286
 © Commonwealth of Australia

All other data are from the following sources:

- Antarctic Treaty (AT) membership data is supplied by the Antarctic Treaty Secretariat in 2005. Internet Address: <http://www.ats.aq/>
- Committee for Environmental Protection (CEP) membership data is supplied by the Committee for Environmental Protection in 2005. Internet Address: <http://www.cep.aq/>
- Committee of Maritime and Antarctic Participants (CMAP) membership data is supplied by the Council of Managers of National Antarctic Programs (COMNAP) in 1995. Internet Address: <http://www.comnap.org/>
- Commission for the Conservation of Antarctic Marine Living Resources (CCAMLR) membership data is supplied by the Commission for the Conservation of Antarctic Marine Living Resources in 2005. Internet Address: <http://www.ccamlr.org/>
- Scientific Committee on Antarctic Research (SCAR) membership data is supplied by the Scientific Committee on Antarctic Research in 2005. Internet Address: <http://www.scar.org/>
- World Conservation Union (IUCN) membership data is supplied by the World Conservation Union in 2005. Internet Address: <http://www.iucn.org/>
- World Environment Fund statistics operated by National Antarctic programs in the Antarctic Treaty area is supplied by the Council of Managers of National Antarctic Programs (COMNAP) in 1995. Internet Address: <http://www.comnap.org/>
- World Wildlife Fund membership data is supplied by the World Wildlife Fund in 2005. Internet Address: <http://www.worldwildlife.org/>
- U.S. National Inventory and Mapping Agency (NIMA)

This map is distributed under the Creative Commons Attribution-ShareAlike 2.0 license (see details at <http://creativecommons.org/licenses/by-sa/2.0/>)

You are free:

- to copy, distribute and display this map
- to make derivative works
- to make commercial use of this map

Under the following conditions:

1. **Attribution** You must give the original author credit.

2. **Share Alike** If you alter, transform, or build upon this work, you may distribute the resulting work only under a license identical to this one. (.) For

• For any reuse or distribution, you must make clear to others the license terms of this work.
• Any of these conditions can be waived if you get permission from the copyright holder.

This map is copyright to the Council of Managers of National Antarctic Programs (COMNAP – www.comnap.aq) 2005. Contact: sec@comnap.aq. Please report any errors and omissions. The original authors are Datafusion (www.datafusion.net.au) and Latitude Technologies (www.latitude.au).