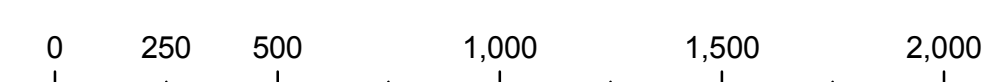




# The COUNCIL OF MANAGERS OF National Antarctic Programs

MAIN ANTARCTIC FACILITIES OPERATED BY THE NATIONAL  
ANTARCTIC PROGRAMS IN THE ANTARCTIC TREATY AREA  
(SOUTH OF 60° LATITUDE SOUTH)



### Polar Stereographic Projection

### Polar Stereographic Projection


































Compiled in May 2006

by

DataVision GIS Pty Ltd and Latitude Technologies Pty Ltd



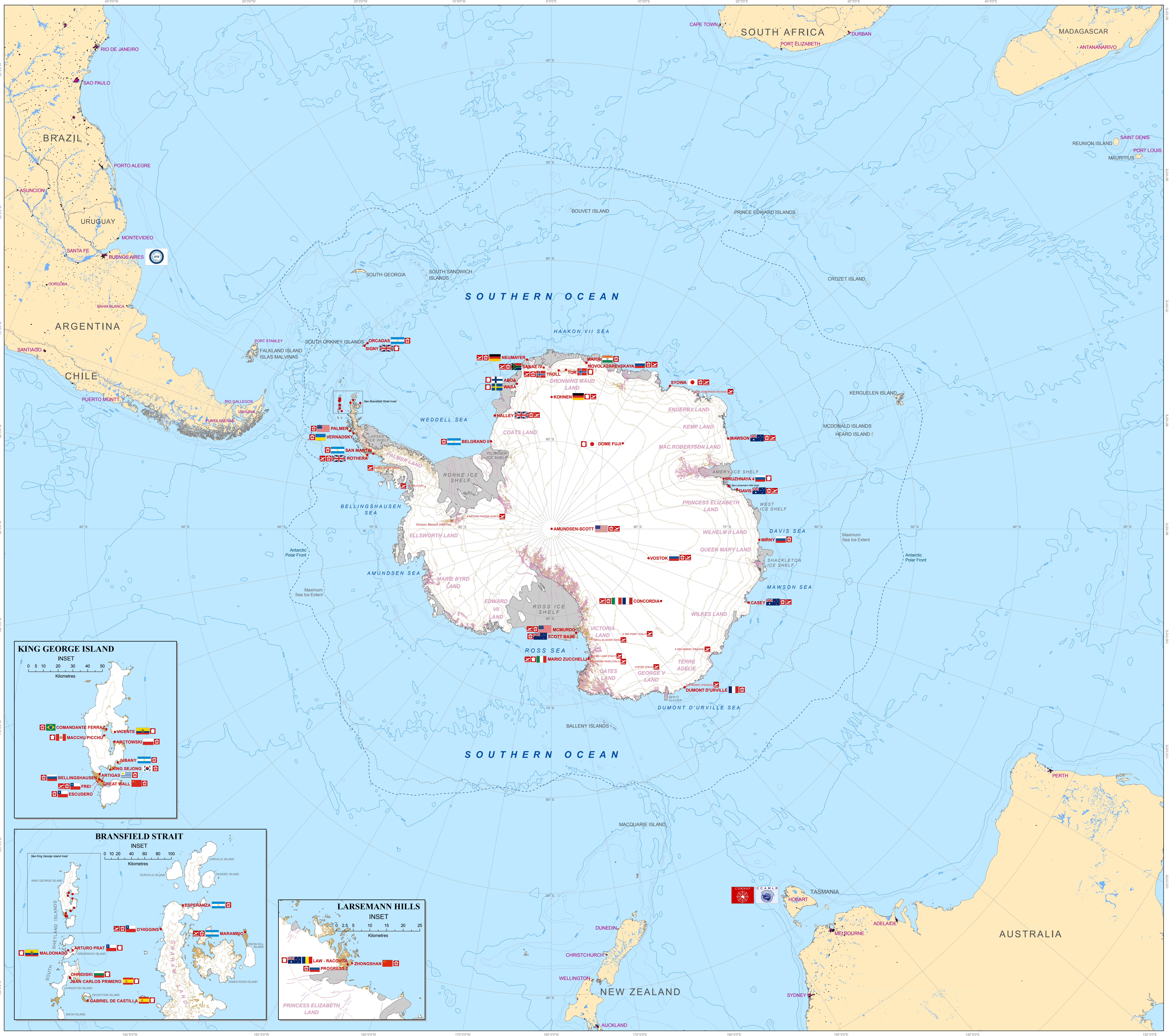
Antarctic Continent  
 Ice Shelf & Tongue  
 Exposed Rock  
 Glacier Flow Lines  
 Highest Antarctic Mountain  
 Country Boundaries  
 Inland Water  
 Populated Areas  
 Height Contours (Metres)  
 Bathymetric Contours (Metres)

COUNTRY		ANTARCTIC TREATY			CEP		COMMAP	CCAMLR		HCA <sup>(R)</sup>	SCAR	
Name	Flag	Code	Accession Treaty	Consentative Status	Signature Protocol	Ratification Protocol	Comments	Commence	Other Parties	Members	Full Members	Associate Members
Australia		AS	23/07/1981	23/07/1981	DISCOP	04/01/1993	2013/2013	Yes	Yes	Yes	Yes	
Austria		AT	01/01/1981	23/07/1981	DISCOP	04/01/1993	2013/2013	Yes	Yes	Yes	Yes	
Brazil		BR	01/01/1981	23/07/1981	DISCOP	04/01/1993	2013/2013	Yes	Yes	Yes	Yes	
Canada		CA	10/06/1981	12/06/1981	DISCOP	04/01/1993	1998/1998	Yes	Yes	Yes	Yes	
Chile		CL	10/06/1981	23/07/1981	DISCOP	04/01/1993	2013/2013	Yes	Yes	Yes	Yes	
Colombia		CO	06/03/1981	07/01/1981	DISCOP	04/01/1993	2013/2013	Yes	Yes	Yes	Yes	
Cuba		CU	21/01/1981		DISCOP	04/01/1993	1998/1998	Yes	Yes	Yes	Yes	
Czech Republic		CY	04/01/1981		AS <sup>(1)</sup>	01/01/1990	2003/2004	Yes	Yes	Yes	Yes	
Denmark		DK	20/02/1981		AS <sup>(1)</sup>	01/01/1990	2003/2004	Yes	Yes	Yes	Yes	
Egypt		EG	19/11/1981		DISCOP	04/01/1993	2013/2013	Yes	Yes	Yes	Yes	
France		FR	17/02/1981		DISCOP	04/01/1993	1991/2013	Pending	Yes	Yes	Yes	
Germany		DE	10/06/1981		DISCOP	04/01/1993	2013/2013	Yes	Yes	Yes	Yes	
India		IN	06/06/1981	16/06/1981	DISCOP	04/01/1993	05/02/2013	Yes	Yes	Yes	Yes	
Italy		IT	03/03/1981		DISCOP	04/01/1993	2013/2013	Yes	Yes	Yes	Yes	
Japan		JP	05/01/1981		AS <sup>(1)</sup>	04/01/1993	2004/2006	Yes	Yes	Yes	Yes	
Korea (South)		KR	20/11/1981	09/10/1981	DISCOP	04/01/1993	2001/2006	Yes	Yes	Yes	Yes	
Lebanon		LB			DISCOP	04/01/1993	2013/2013	Yes	Yes	Yes	Yes	
Lithuania		LT			AS <sup>(1)</sup>	04/01/1993	2004/2006	Yes	Yes	Yes	Yes	
Malaysia		MY			DISCOP	04/01/1993	2013/2013	Yes	Yes	Yes	Yes	
Mexico		MX			DISCOP	04/01/1993	2013/2013	Yes	Yes	Yes	Yes	
Netherlands		NL	20/02/1981	19/11/1981	DISCOP	04/01/1993	1994/1994	Yes	Yes	Yes	Yes	
Poland		PL	01/01/1981	24/01/1981	DISCOP	04/01/1993	1994/1994	Yes	Yes	Yes	Yes	
Portugal		PT	16/03/1981		AS <sup>(1)</sup>	04/01/1993	2003/2005	Yes	Yes	Yes	Yes	
Russia		RU	05/01/1981	09/10/1981	DISCOP	04/01/1993	03/03/2005	Pending	Yes	Yes	Yes	
South Africa		ZA	02/11/1981	02/11/1981	DISCOP	04/01/1993	1991/1991	Yes	Yes	Yes	Yes	
Sweden		SE	19/02/1981		AS <sup>(1)</sup>	04/01/1993	2003/2005	Yes	Yes	Yes	Yes	
Switzerland		CH	21/01/1981		AS <sup>(1)</sup>	04/01/1993	2003/2005	Yes	Yes	Yes	Yes	
Turkey		TR	20/01/1981		AS <sup>(1)</sup>	04/01/1993	2003/2005	Yes	Yes	Yes	Yes	
Ukraine		UA	20/01/1981	27/02/2004	AS <sup>(1)</sup>	04/01/1993	2005/2001	Yes	Yes	Yes	Yes	
United States of America		US	23/07/1981	23/07/1981	DISCOP	04/01/1993	2013/2013	Yes	Yes	Yes	Yes	
United Kingdom		UK	10/06/1981	10/06/1981	DISCOP	04/01/1993	17/04/1987	Yes	Yes	Yes	Yes	
Uruguay		UY	11/01/1981	07/01/1981	DISCOP	04/01/1993	2003/2006	Yes	Yes	Yes	Yes	
Venezuela		VZ	24/05/1981		AS <sup>(1)</sup>			Yes	Yes	Yes	Yes	

[illegible]


operated by National Antarctic Programs in the Antarctic Treaty Area (South of 60° latitude South)

- The publication of details of these facilities does not imply any right of use. The facilities are established and maintained by National Antarctic Programs strictly for their own use – they are not designed or provided for use by others. Prior agreement must be obtained to use facilities maintained by another operator. In particular, requests for access to aircrafts must comply with the procedures for coordination, approval and information described in the Antarctic Prior Information Manual published by COMANAF. For more information, contact the COMANAF Secretariat (see forum a2).
- Furthermore, the relevant legal instruments and authorisation procedures adopted by the states party to the Antarctic Treaty regarding access to the Antarctic Treaty Area, that is to all areas between 60° and 90° of latitude South, have to be complied with. For more information, contact the *Appropriate Treaty Secretariat* ([www.ats.undp.no](http://www.ats.undp.no)).

[illegible]

The Antarctic Spatial Data is from the following source:  
The Topographic data, Antarctic Polar Front and Maximum Sea Ice Extent data, is supplied by Australian Antarctic Division. The Maximum Sea Ice Extent is based on passive microwave data between 1969 and 1999.  
Topographical data is derived from the Antarctic Digital Database (Version 4). Features include Coastline, Contours, Glaciers, and Ice Shelves.

All other information is from the following sources:  
 Arctic Treaty (AT) membership data is supplied by the Arctic Treaty Secretariat in 2006. Internet Address: <http://www.aot.org>  
 Convention on Environmental Protection (CEP) membership data is supplied by the Committee for Environmental Protection in 2008. Internet Address: <http://www.cep.org>  
 Council of Managers of National Antarctic Programs (COMANAP) membership data is supplied by the Council of Managers of National Antarctic Programs in 2008. Internet Address: <http://www.comanap.acg>  
 Commission for the Conservation of Antarctic Marine Living Resources (CCAMLR) membership data is supplied by the Commission for the Conservation of Antarctic Marine Living Resources in 2006. Internet Address: <http://www.ccamlr.org>  
 Commission for the Conservation of Antarctic Marine Living Resources (CCAMLR) membership data is supplied by the Commission for the Conservation of Antarctic Marine Living Resources in 2006. Internet Address: <http://www.ccamlr.org>  
 Hydrographic Commission International (HCI) membership data is supplied by the International Hydrographic Organisation (IHO) in 2006. Internal Address: [info@iho.int](mailto:info@iho.int)  
 International Association of Great Lakes Researcher (IAGLR) membership data is supplied by the IAGLR Secretariat in 2007. Internet Address: <http://www.iaglr.org>  
 The World Bathymetric data is derived from the Vector Map Global (VMap). VMap is supplied by the U.S. NARA (National Imagery and Mapping Agency) in 1996. U.S. National Imagery and Mapping Agency (NIMA).

 This map is distributed under the Creative Commons Attribution-ShareAlike 2.5 license (see details at <http://creativecommons.org/licenses/by-sa/2.5/>)

**You are free:**

- to copy, distribute and display this map
- to make derivative works.

- For any reuse or distribution, you must make clear to others the license terms of this work.
- Any of these conditions can be waived if you get permission from the copyright holder.

This map is copyright to the Council of Managers of National Antarctic Programs (COMNAP) - [www.comnap.net](http://www.comnap.net) 2006. Contact: [web@comnap.net](mailto:web@comnap.net). Please report any errors and omissions.

See <http://www.comnap.net/publications/> for updated versions of this map, and for other maps and COMNAP publications.

The original authors are DataInfoGIS ([www.datainfo.net.au](http://www.datainfo.net.au)) and Latitude Technologies ([www.latitude.ai](http://www.latitude.ai)). This map is based on an original GIS design by DataInfoGIS and Latitude Technologies - see <http://www.latitude.ai/maps>