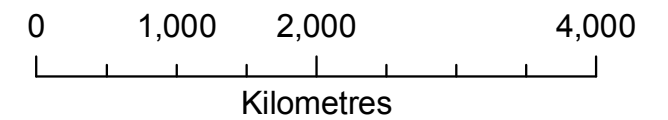





ANTARCTICA


Antarctic Search & Rescue Coordination and Long Range Identification and Tracking (LRIT)




Scale 1:54,000,000
(True Scale at 90° S)


Polar Stereographic Projection

 Areas in the Antarctic Treaty area that are within 1000NM LRIT range off the coast of any territory lying outside the Treaty area

 Maritime Rescue Coordination Centre (MRCC)

 Aeronautical Rescue Coordination Centre (ARCC)

 Joint Rescue Coordination Centre (MRCC & ARCC)

 Maritime Search and Rescue Region (SRR) Boundary



Compiled for COMNAP in August 2008 by
RIA Mobile GIS (www.riamobilegis.com.au) & Latitude Technologies (www.latitude.aq)

